

# ARCHAEOLOGY OF EASTERN NORTH AMERICA



W. A. Cockrell, Florida State Underwater Archaeologist  
March 1973, Recovery of Burial 1 Skull  
(Photo by Jim Purks, Whitehouse)



## PLEISTOCENE MAN IN FLORIDA

W. A. Cockrell and Larry Murphy

Introduction

Intermittently, during the past six years, the principal author has worked at Warm Mineral Springs, Florida (8So19), a 70 m deep vertical cavern which was dry during the terminal Pleistocene and is now submerged, due to the ground water rise which accompanied the Holocene sea level rise. (Fig. 1). Preservation of perishable material is enhanced by the constant 86°F spring fed anaerobic waters. A ledge 13 m below present water level has produced a human burial (Fig. 2) dated ca 10,310 radiocarbon years before present (Cockrell 1973a, 1973b, 1974a, 1974b, 1974c). Figure 3 is a Table of 16 radiocarbon samples from one laboratory from the general area of a human burial; two from another laboratory are in the same range. Recovered with this burial was a worked shell spear thrower spur, the first evidence of such compound tool used in North America (Fig. 4a). A number of artifacts have been recovered from 8So19 by Col. William Royal, the discoverer of the site (Fig. 4b). Col. Royal also recovered skeletal elements of at least 12 individuals and a skull containing what was apparently preserved brain tissue (Royal and Clark 1960). Prior to the inception of the present project a 1 m test trench was excavated by Carl Clausen in 1972 (Clausen et al. 1975), but the principal of those excavations incorrectly assumed that the deposits containing human remains were all wet-deposited. Present research proves that at least some, if not all, of the 13 m ledge deposits were dry deposited, and that Burial 1 was an intentional flexed burial, covered with two calcium carbonate dripstones, (Cockrell 1973-1976, n.d.).

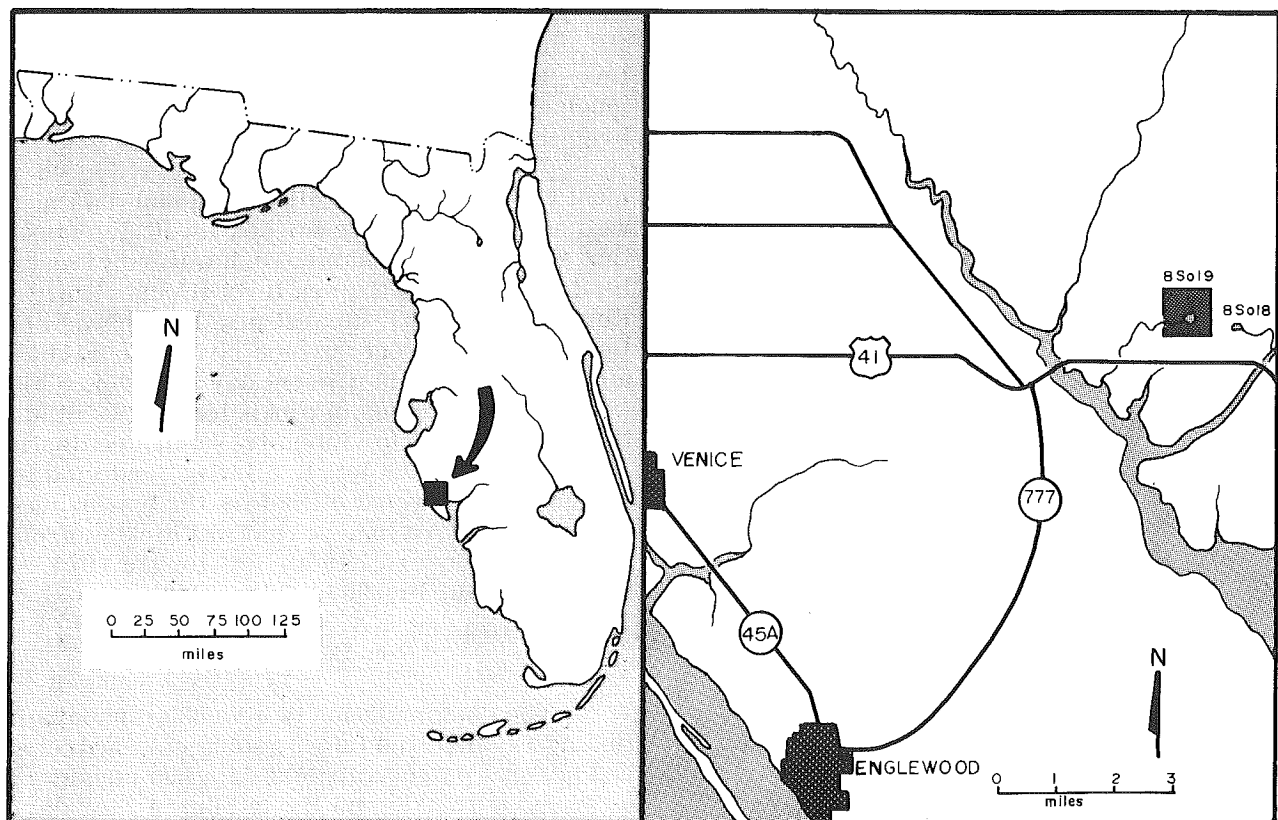


FIGURE 1. Location of Warm Mineral Springs 8So19.

### Current Research

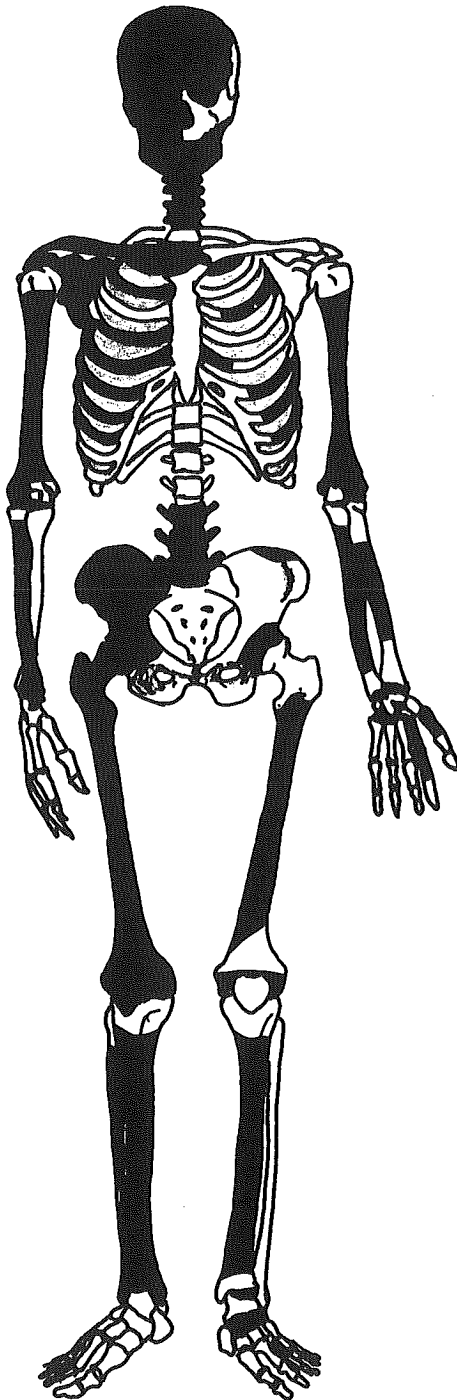
Recent field seasons have concentrated on the collection of paleoecological data, especially during the multi-disciplinary excavations of 1974, 1975, and 1976. We have recently been attempting to utilize these data and geological evidence (Emery and Edwards 1966; Shepard 1964) to locate other sites of the terminal Pleistocene-early Holocene horizon in peninsular Florida. This recent information, as well as current sea level change data, largely ignored by archaeologists until this decade, has contributed to changes in our basic conceptions of these early sites, as well as our model for site location. Climatological data based on the well preserved macrobotanical materials from 8So19 (Sheldon 1975, 1976; Sheldon and Cameron 1976), supported by palynological profiles of James King of the Illinois State Museum, (King 1975) and others (Watts 1969, 1971), indicates that, at one time a drier, cooler environment with a remnant deciduous forest extending down into the peninsula. Many minor fluctuations are reflected in the data but at one time, at least, a more arid condition prevailed.

A precise chronology for these changes has yet to be worked out, but the general range for this fluctuating condition is about 10,000-15,000 BP, during the terminal Pleistocene. The sea level was then at least 30 m and possibly as much as 100 m below the present level (Fairbridge 1974).

A model for the location of early sites must take into account climatological data as well as the effect of lower sea level. We speculate that since the peninsular fresh water hydrostatic head is related to the sea level (Cockrell n.d., Kohout 1966, 1967, Hearst p.c.), at lower sea levels many present surface rivers would disappear, much as in present day Yucatan. This would leave a series of sinkholes which could then become foci for intensive human utilization. Fluctuations of sea level, climate, and land forms seem to have leveled off before the appearance of the classic Archaic period in Florida, around 6-5000 BP (Cockrell 1970, Fairbridge 1974, Scholl and Stuiver 1967, Shier 1969).

### New Directions

The contemplation of recent archaeological findings against the latest geological, hydrological, and general paleoecological data has considerably altered our thinking on Early Man in Florida. Early sites have indeed been found in the past but they were definitionally and conceptually dis-



Recovered parts are solid.

### **BURIAL NO. 1 8So19**

### **SKELETAL ELEMENTS PRESENT**

FIGURE 2

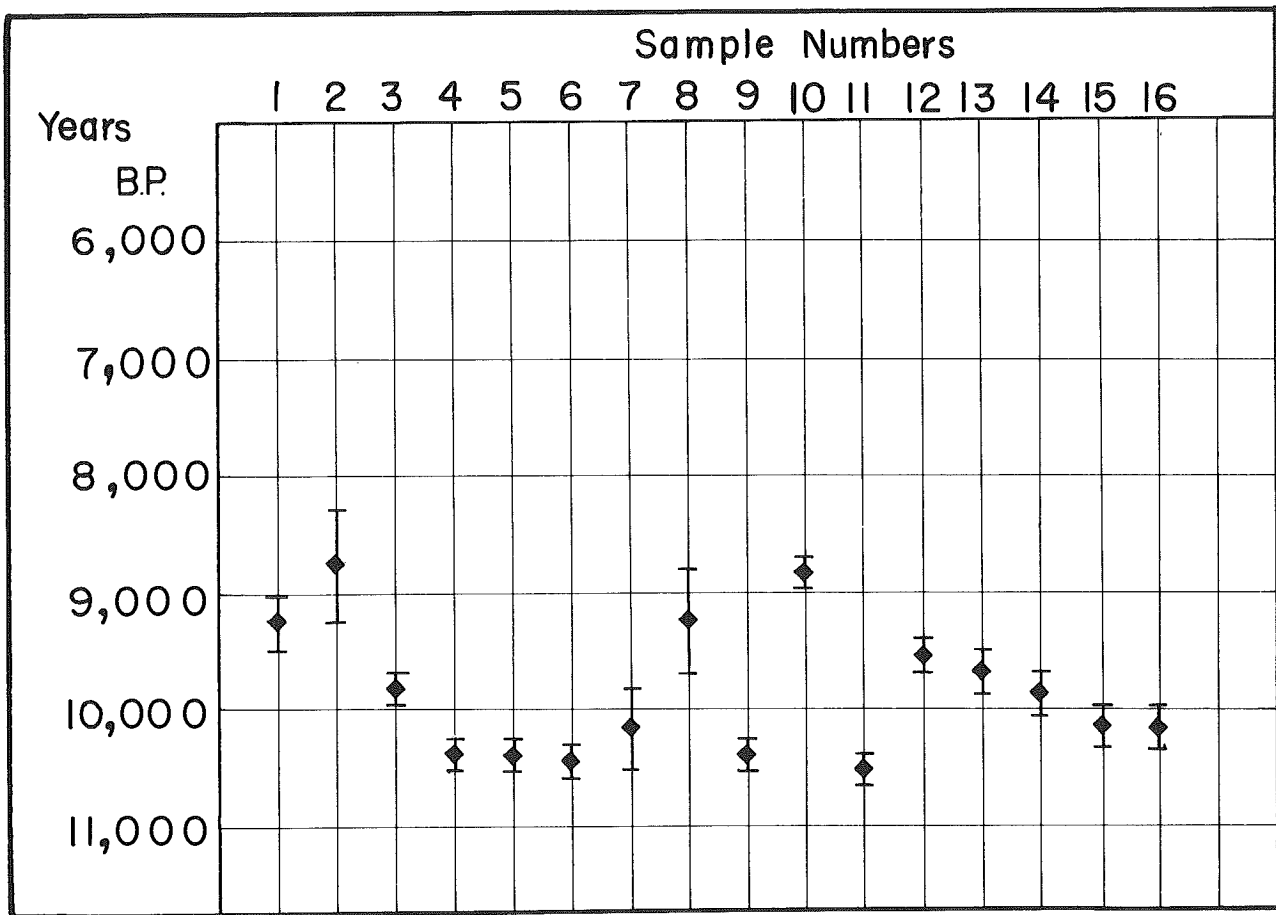


FIGURE 3. Radiocarbon Dates from Burial 1 8So19.

counted by early investigators. Sites such as Vero Beach (8Ir9) and The Melbourne (8Br44) location were found with human remains in direct association with extinct Pleistocene fauna (Sellards 1916, 1917). But Ales Hrdlicka in BAE Bulletins #33 and 66 (Hrdlicka 1907, 1918) as well as in the *Anthropology of Florida* (Hrdlicka 1922) discounted these, as well as all other claims for the great antiquity of humans in the Eastern United States.

Hrdlicka examined and discounted each claim basically on the then common geological definition of the end of the Pleistocene as occurring at ca 20,000 BP (Hrdlicka 1918); it was then commonly accepted that native Americans came into Florida ca 2000 to 5000 BP. This presented no logical problem when human remains were found in association with extinct Pleistocene fauna, as it was simply assumed to be some sort of accidental or intentional mixing, or perhaps poor field work. These conceptual and definitional restraints were in effect as late as 1969 when the principal author, as a graduate student in anthropology, was taught that the Vero and Melbourne human remains were Archaic, and no older than 3000 BP. There are other sites as well, some which have not received the attention that Vero and Melbourne have. One such is near Sarasota on the Gulf Coast; a cranium was recovered in the 1920's on Phillippi Creek which, when sent to the American Museum of Natural History, was judged by George Gaylord Simpson to be late Pleistocene, based on the features and state of mineralization (Simpson 1932). A site further south, just north of Naples, on Big Hickory Island Pass (8Cr190), produced a fully flexed human burial encased in a limestone marl uncovered by beach erosion. This site has, unfortunately, been since destroyed by accelerated erosion (Cockrell and Murphy 1978a, 1978b).

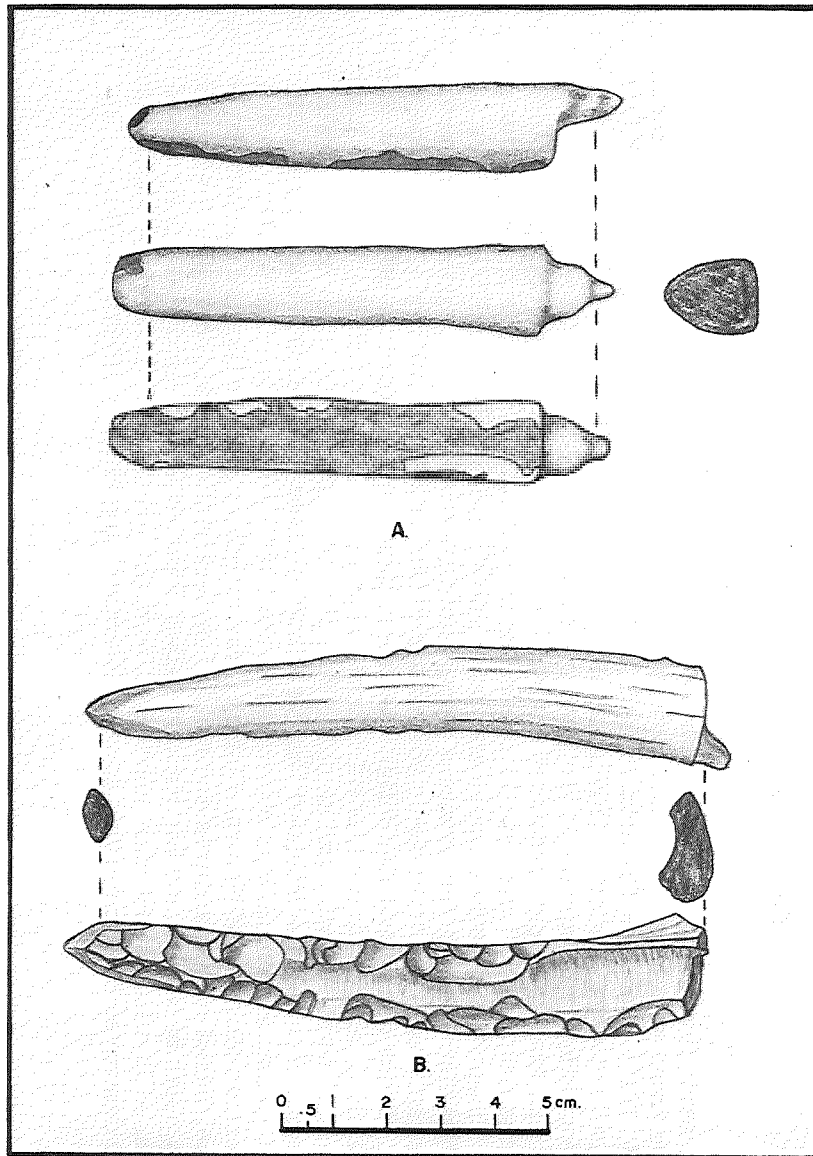


FIGURE 4. A. Spearthrower (Atlatl) spur of carved shell from Burial 1 8So19. B. Fossil bone multiple-use tool (polished and pressure flaked) recovered by Col. William Royal from 13 m ledge 8So19.

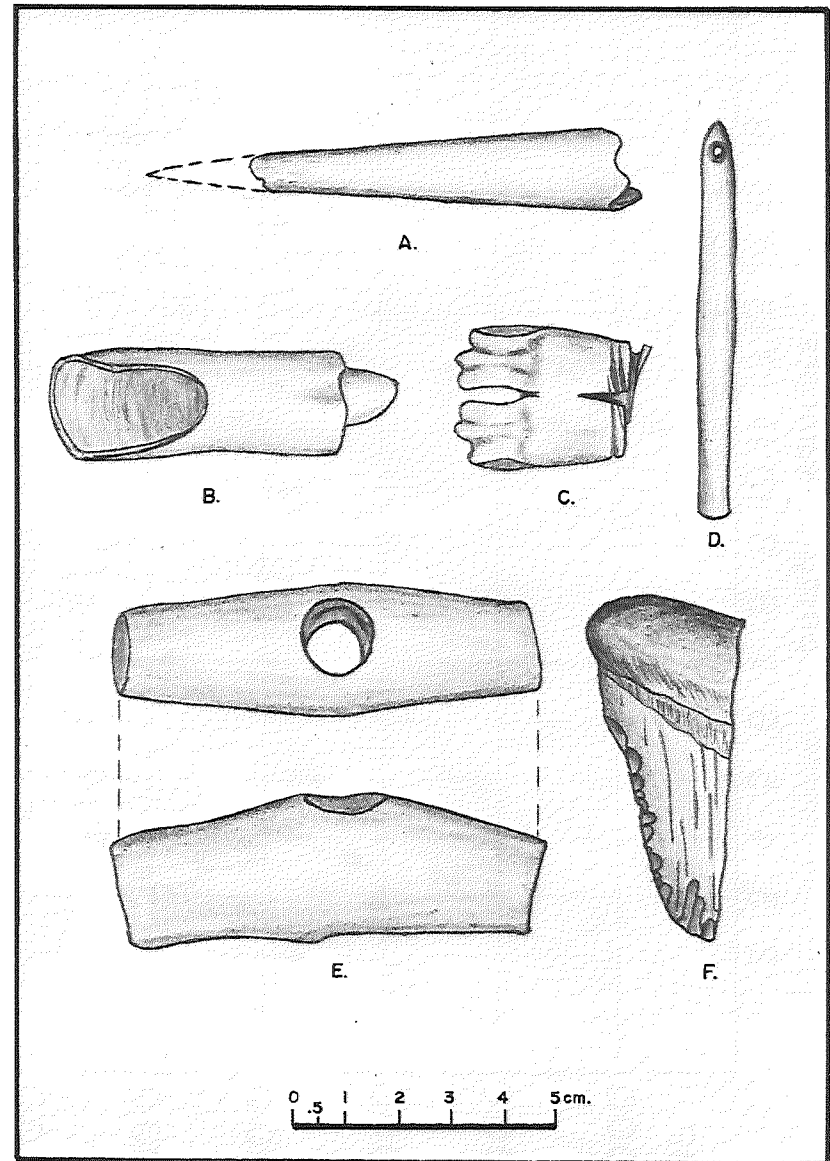


FIGURE 5. Artifacts recovered by Col. William Royal from 13 m ledge 8So19. A. Worked antler object; B. Worked bone object; C. Cut deer bone; D. Polished bone needle; E. Worked bone (possibly spearthrower related); F. Fossil shark's tooth with intentional pressure-flaked edge.

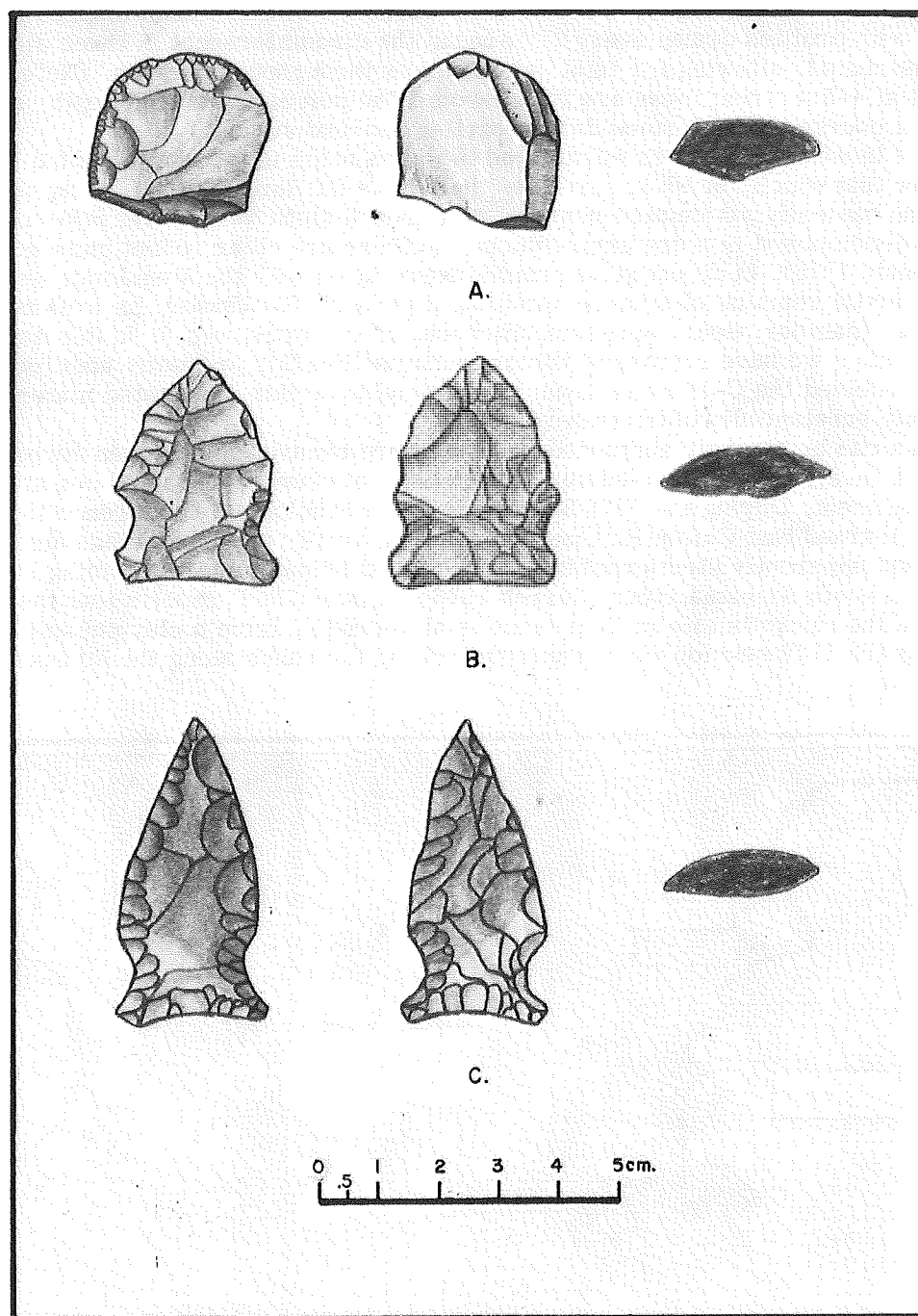


FIGURE 6. A Scraper recovered from Feature 44, land excavation 8So19. B. and C. Projectile Points (Greenbriar type) recovered by Col. Royal from 13 m ledge. (A third Greenbriar type point was stolen) All three exhibit basal and lateral grinding.

#### Recent Developments

We will turn now to some recent developments from Warm Mineral Springs which are relevant to these early sites and the model of site location which we are developing. A cross section

of the Springs (Fig. 7) is a result of recent field work; the site has been mapped from 20 m to the surface, with profiles drawn every 15° around the circumference. A three dimensional grid has been constructed, allowing for tight data controls throughout this area. (Note the presence of stalactites at 4-5 metres; these are found around the perimeter at this depth, at 13-15 m, and at 32 m; all of course, were formed during earlier lowered stages.)

We have most recently been working on the 13 m ledge in the stratigraphic layer (Fig. 8) directly below that which, in 1973, produced the 10,319 BP human burial, from which we are recovering the basically articulated remains of a ground sloth (*Megalonyx jeffersonii*); it apparently had decomposed in a dry environment, as there are clear rodent gnaw marks on the fibula (McDonald 1976). In direct stratigraphic association with the *Megalonyx* we have recovered the partial remains of a sabre-tooth cat (*Smilodon floridanus*), as well as a number of extant species, (panther, deer, opossum, raccoon, frog, turtle, etc.). In this same gray-green clay stratum we have recovered human remains (Fea33), presently undergoing analysis. We have not received the C-14 dates from wood samples on this associated material yet, but it is apparently substantially older than 11,000 BP.

The data can be strongly supported, as the entire excavation has been recorded on video tape (Cockrell, n.d.). The faunal-human association, of course, attracted our attention to the earlier sediment. During the 1976 Southeastern Archaeological Conference in Tuscaloosa, Alabama, we learned that Cailup B. Curren of the University of Alabama had also discovered Pleistocene and apparently stratigraphically associated human material coming out of a gray-green clay in a south Alabama river (Curren 1976). Mason (1962) reports that the Paleo-Indian material from the Nuckolls site in Tennessee is also eroding from a clay subsoil layer. Upon our return for the 1977 session we began investigating the banks along the Myakka River; a

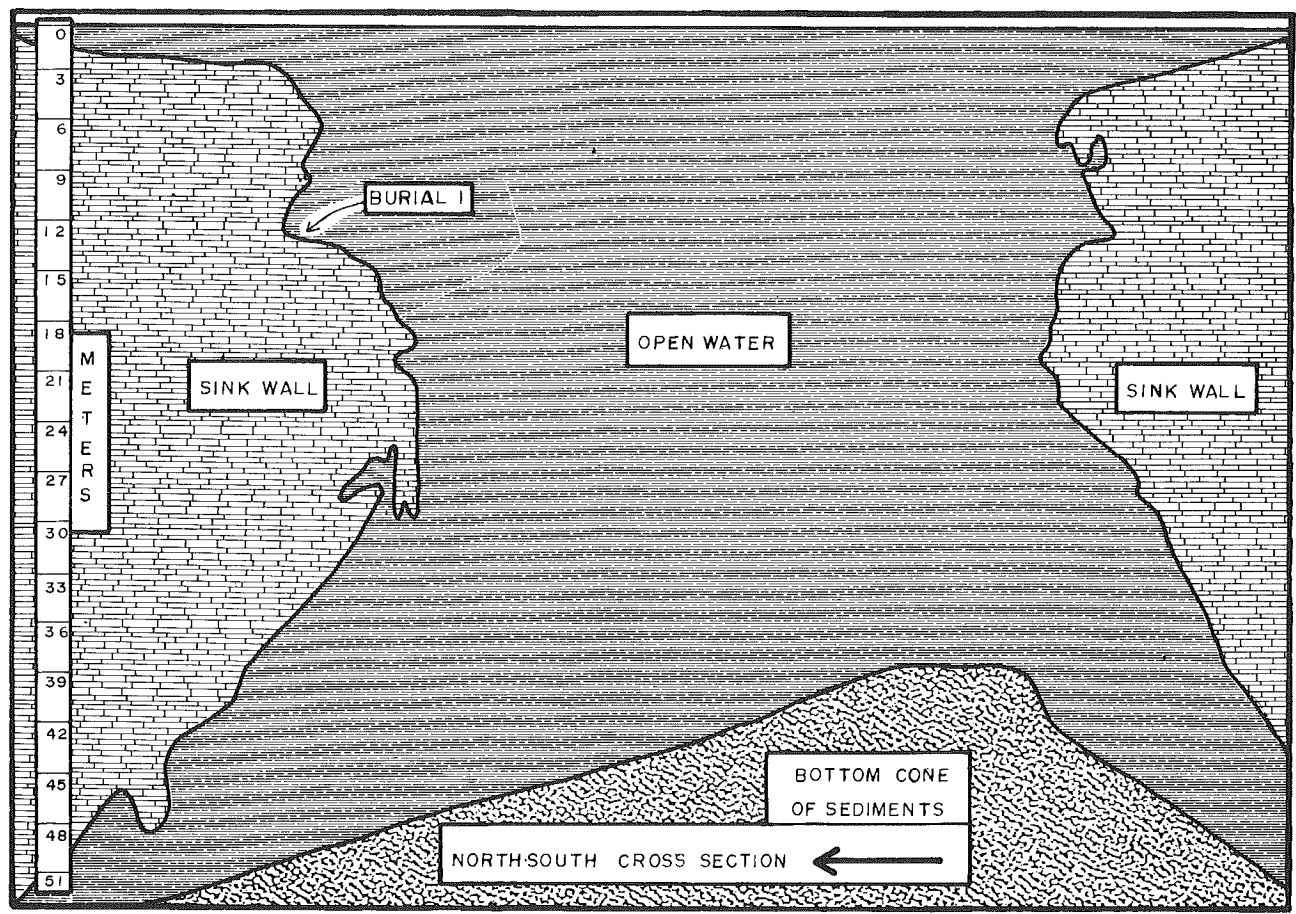


FIGURE 7. Cross section of Warm Mineral Springs 8So19 (vertical scale compressed).

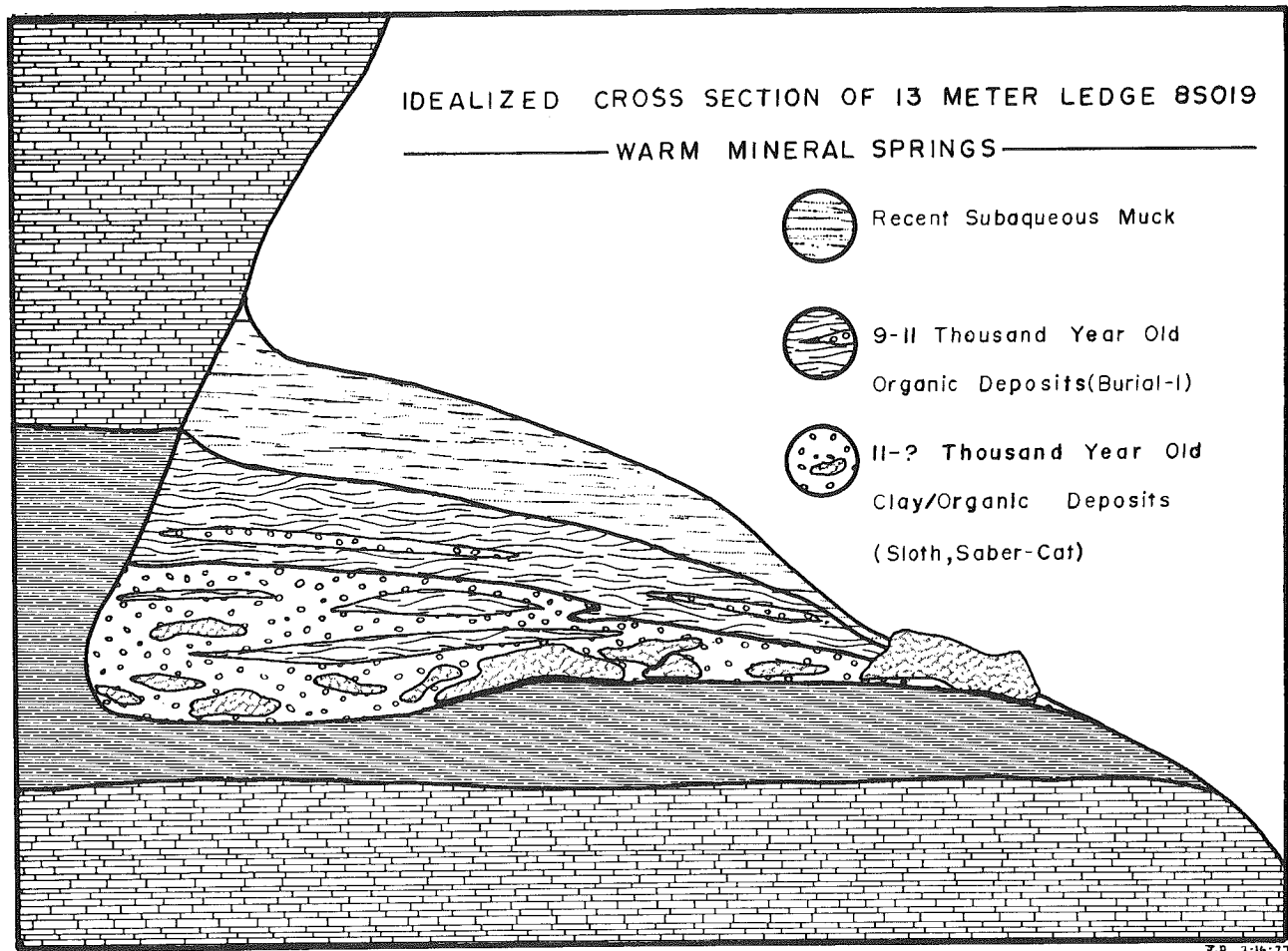


FIGURE 8

scant 5 km from Warm Mineral Springs we located a gray-green clay outcrop (8So32) where fossils and tools were located. One of the tools was a fossil whale otolith which had been worked into a scraper, with multiple secondary chipping. Another tool was made from a mineralized large mammal bone, possibly proboscidian. We also found remains of proboscidians and Pleistocene horse in the area. Pleistocene horse and camel remains had previously been located in the terrestrial site at Warm Mineral Springs, in the same post or terminal Pleistocene aeolian sand stratum as a lithic workshop containing a scraper and debitage of pressure flaking. (Fig. 6a). It is considered possible that these clay and sand deposits were contemporary, reflecting differing microenvironments or, of course, that they reflect different temporal horizons. Further paleo-ecological studies are planned, to lend more precision to the context.

Upon examining the late 19th and early 20th century literature pertaining to the sites of this southwest Florida area we learned that possible early human remains had been found at Nokomis and Osprey at 4 different locations, as well as the Phillippi Creek Locus previously mentioned (Leidy 1889, Dall 1887, Heilprin 1887). Hrdlicka reviewed these finds, but in each case the bones had been removed prior to his investigation. One important fact did emerge however; in Hrdlicka's stratigraphic map he depicted the human material as lying at the interface of the humic sand and marl (Hrdlicka 1918).

The physical anthropological evidence from the four unit population recovered from 8So19 lends further credence to the authenticity of some of these potential early sites, and the gray-green marl as being a possible marker for the location of early sites. (The study of the 8So19 skeletal material was conducted by, and under the supervision of, Donald Morris of Arizona State University.) The physical type was found to be different from the subsequent Indian popu-



lations of the Southeast, having greater similarity to early Archaic, Punin, and Choukoutien 101 crania than to recent prehistoric crania (Morris 1975, Seybart 1975). It should be pointed out that the population is morphologically different than the population of Little Salt Springs (8So18), a short distance from Warm Mineral Springs, where the dates of habitation are ca. 5000 to 7000 BP (Clausen p.c.). It was found that the cranial indices of the Warm Mineral Springs material, when compared with the previously discounted early remains of Vero and Melbourne, were similar to the Tranquility population, also thought to represent one of the earliest skeletal populations of North American Indians (Angel 1966).

#### Site Location Model

We are using this background material to develop a model for site location both inland and offshore. Inland we are particularly interested in karst sinkhole and submerged cave locations as possible early man sites, and are developing the methods for a state-wide survey and sampling of these regions. Sinks and submerged caves may be found in the open, and in the beds of present rivers, as well as offshore, as inundated marine springs and sinks. Sinks and caves offer a high potential for the presence of intact, well-preserved sites, since they have, until recently, been less accessible to disturbances by land development and looting (Lenihan and Murphy 1976). Certain Florida sinkholes have already produced large concentrations of Pleistocene material, such as Wakulla Springs in North Florida.

This spring was one of the first worked in Florida, with hard hat divers removing an entire mastodon skeleton in the 1930's (now on display at the Museum of Florida History, in Tallahassee) and with later investigations producing much paleontological and cultural material (Olsen 1958). Silver Springs and Hornsby Springs (Dolan and Allen 1961; Hoffman p.c.) have both produced Pleistocene fauna and cultural materials. In the early 1960's John Goggin investigated underwater sinks and caves at Warm Mineral Springs, Devils Den, and Jughole Springs of the Ichetucknee River in Florida (Goggin 1962, Gluckman 1967) and found Pleistocene fauna and cultural materials at each location. Of these recoveries of extinct megafaunal and human remains, the contemporaneity of the materials has been largely unproven, or is unprovable, with the possible exception of the Silver Springs finds.

Through the 1968 work of George Fischer in Montezuma's Well in Arizona (Fischer 1975), Reynold Ruppé's work (1968, 1974, in press), and most recently Cockrell's at 8So19, methods, techniques and equipment have been developed which allow the same precision of data recovery from these underwater sites as would be expected on land sites (Cockrell 1972-1976; Cockrell and Murphy 1978a; Murphy 1978). This developing site location model has attracted attention to potential offshore sites (Cockrell 1975). Florida's Underwater Archaeological Research Section is now involved in the administration of a contract program which allows commercial salvors to salvage historic period shipwrecks in Florida waters. Our site location model has been applied to offshore work and we are closely monitoring excavations for evidence of early sites as well as for the ongoing collection of historic shipwreck data. The 1976 and 1977 field seasons have produced encouraging results, as one east coast site has produced Pleistocene horse material from a gray-green marl sediment in 7 m of water. Mastodon remains have also been reported in 13 m of water near Jacksonville, on the Atlantic upper East Coast of Florida.

One most notable site is 8S117, a 1715 Plate Fleet shipwreck off the Ft. Pierce coast. This well known wreck, often referred to as the "Gold Wreck", has been reported on by Carl Clausen (1965) and by Robert Burgess and Clausen (1977). The site has been worked since the mid-60's and, due to the nature of Florida's contract program at that early date and the relatively primitive techniques employed, there was little control over the recovery techniques employed and the data have proven to be largely undependable. We have substantially changed the program and now exercise more vigorous controls, and are in the process of reconstructing, as nearly as possible, the early shipwreck data and incorporating them into a current research design. Unfortunately we can re-examine only some 25% of the material, that portion traditionally retained by the State, as the rest was given to the salvor as payment.

There has also been developed a mapping system which has been instituted on this and all other shipwreck sites being currently worked. The beach is first surveyed and a base map drawn up, with datum points, large artifacts, and all features being triangulated in from shore-based

transits. Inwater positioning from the boat is accomplished by taking two angles from three visible shore positions with either an Ilon position finder or a horizontally held sextant. Inwater tape measurements are also taken, from sub-datum points on the seabed. Each artifact is serially tagged upon recovery and entered on the site map, with an artifact record form being filled out on-site for each artifact. For purposes of conceptual manipulation, the artifacts are presently divided into eight provisional categories, given UTM coordinates, and entered on clear acetate overlays on the base map according to these provisional categories. (e.g., ceramic containers, non-ceramic containers, etc.) All positions are based on the UTM coordinate system and the base map is tied into Florida Department of Natural Resources coastal setback monuments. This enables us to rapidly collate intersite and intrasite data for later analysis. We are currently working on the development of a computer program which will incorporate site provenience, laboratory analysis data, field data, and artifact category, for the integration and manipulation of this large amount of data.

Through our attempts at reconstructing the data on shipwreck material brought up in the 1960's and early 1970's, and re-examination of the collection, we discovered that reports of elephant bones and ivory, then stated as perhaps indicative of a slave ship, were stemming from the discovery of mammoth remains at 8S117. We found also that a human cranium, mineralized and of darkish color, had been recovered, as well as a projectile point, both of which unfortunately cannot now be relocated. We have recovered in the last 2 years from this site bone pins, fossil horse, camel, and mammoth. The proboscidian is yet *in situ* and work is planned for summer 1978. There is, as evidenced by this material, and the stratigraphic profiles, an intact Pleistocene strata beneath this shipwreck (Cockrell and Murphy 1978a, 1978b).

#### Present Work

Daily checking of the beach inshore of this site area was begun this past season, particularly during periods of bad weather when rapid erosion takes place, as shipwreck materials are often uncovered near the surfline. It was noted during this checking that a peat outcrop was exposed which appeared very different than the fairly late peat often visible on this beach apparently from an 1890-1920 deposit. The earlier peat layer has tree stumps in it, as well as surface collected Pleistocene material (horse and turtle) on the beach in immediate proximity. About 40cm below this earlier peat a gray-green clay was encountered. The same stratigraphic sequence occurs offshore. Samples of this beach material were collected for C-14 dating, palynological, and petrographic analysis; the results are not as yet available. Our speculation is that, in light of the other evidence presented, it will probably date to the terminal Pleistocene, ca. 10,000 B.P. It was surprising that even though this is a moderate to high energy coastline, with strong lateral current and littoral drift, we still have intact peat and marl deposits. Apparently this exposure of the older peat is infrequent and short term, as the next day it may completely be covered by re-deposited beach sand.

It thus seems that evidence suggests that a coastal site does not always require a humic covering shield to survive immersion by relative sea level rise, as the beach sand itself may provide a protective mantle, or buffer, after some initial scouring. This offers promising prospects for others who might be edgaged in similar search. We feel that this is a potentially very productive site and plan to continue work on it in the upcoming field season.

#### Conclusion

The importance of this study is that underwater sites do exist, and that there now exists a model for early site location, both on and offshore from the Florida Peninsula. We have much to learn; these are but preliminary investigative stages. However, as our knowledge grows and our understanding of the behavior and lifeways of these early people expand, we should be able to refine the model and facilitate the location of offshore sites by going to the appropriate depth and searching. A productive test of this incipient hypothesis would be to start with the 6000 to 7000 BP sites, at the early Archaic horizon, as it appears from our current research that there was a rapid population expansion then, with large sites occurring; additionally, there is a general consensus on the sea level stand at this later period among geologists, as opposed to wide vari-

ation for terminal Pleistocene stands. We have begun examination, at the appropriate sea level contour, for these sites, and once they are located, we will test and develop methods for remote signatures. We suspect that we are going to find a band of Archaic sites between 10 and 20 m water depth, with earlier sites deeper, around Florida's coastline. We will be reporting further on this work in the near future.

#### References

- Angel, J. Lawrence  
 1966 Early Skeletons from Tranquility, California. *Smithsonian Contributions to Anthropology*, Vol. 2, No. 1. Washington.
- Burgess, Robert and Carl Clausen  
 1977 *Gold, Galleons and Archaeology*. Bobbs-Merrill Co. New York.
- Clausen, Carl J.  
 1965 A 1715 Spanish Treasure Ship. *Florida State Museum, Social Sciences Contributions 2*. Gainesville.  
 n.d. Personal Communication.
- Clausen, Carl J., H. K. Brooks and A. B. Wesolowsky  
 1975 Florida Spring Confirmed as 10,000 Year Old Early Man Site. *The Florida Anthropologist*, Vol. 28, No. 3, Part 2. Gainesville.
- Cockrell, W. A.  
 1970 *Settlement and Subsistence on Marco Island, Florida*. Unpublished M. A. Thesis, Department of Anthropology, Florida State University. Tallahassee.  
 1973a A Report on Early Man Excavations at Warm Mineral Springs, Florida. Fifth International Conference on Underwater Education. Toronto.  
 1973b Remains of Early Man Recovered from Spring Cave. *Archives and History News*, 4:2. Department of State, Tallahassee.  
 1974a Current Status of Early Man Research at Warm Mineral Springs, Florida (8So19). Fifth International Conference on Underwater Archaeology. Berkeley.  
 1974b The Importance of Cultural Resources on the Continental Shelf. Paper presented to Conference on Marine Resources. Department of Economics, Florida State University, Tallahassee.  
 1974c Florida's Underwater Heritage. *The Florida Handbook*, 15th Ed. Tallahassee.  
 1974d Current Research Report in News and Notes. *International Journal of Nautical Archaeology and Underwater Exploration*, Vol. 3, No. 2. pp. 339-41.  
 1975a Rethinking Florida Archaeology: New Data and New Approaches from Underwater Research. Sixth International Conference on Underwater Archaeology. Charles-towne.  
 1975b Warm Mineral Springs, 1975: A Multi-disciplinary Approach to a 10,000 BP Archaeological Site. Videotape presentation to Florida Academy of Sciences. Lakewood.  
 1975c Implications of Submerged Archaeological Sites on Florida's Continental Shelf. Paper presented at Symposium on Underwater Archaeology. Society for American Archaeology. Dallas.  
 1976a Warm Mineral Springs: 1974-75. An Interdisciplinary Approach to a Drowned Terrestrial Site. Seventh International Conference on Underwater Archaeology. Philadelphia.  
 1976b The Florida Warm Mineral Springs Site. Paper presented at symposium on The Late Pleistocene in the Southeastern United States, Southeastern Archaeological Conference. Tuscaloosa.  
 n.d. Videotape catalog of underwater excavations and interviews with participating scientists. On file. Underwater Archaeological Research Section, Department of State. Tallahassee.
- Cockrell, W. A. and Larry Murphy  
 1978a 8Sl17: *Methodological Considerations of a Dual-Component Site Near Fort Pierce, Florida*. Ninth Annual International Conference on Underwater Archaeology. San Antonio. (in press)

- 1978b 8S117: A Dual Component Site. Presented at Thirtieth Annual Meeting of the Florida Anthropological Society. Fort Walton Beach.
- Curren, Cailup B.  
1976 Paleo-Indian and Late Pleistocene Environment of the Alabama Coastal Plain. Presented at Southeastern Archaeological Conference. Tuscaloosa.
- Dall, William  
1887 Notes on the Geology of Florida. *American Journal of Science*, Ser. 2, Vol. 34.
- Dolan, Edward M. and Glenn T. Allen, Jr.  
1961 An Investigation of the Darby and Hornsby Spring Sites, Alachua County, Florida. *Florida Geological Survey, Special Publication No. 7*. Tallahassee.
- Emery, K. O. and R. L. Edwards  
1966 Archaeological Potential of the Atlantic Continental Shelf. *American Antiquity*, 31:733-37.
- Fairbridge, R. W.  
1974 The Holocene Sea-level Record in South Florida. In: *Environments of South Florida: Present and Past*. Miami Geological Society, Memoir 2. Miami.
- Fischer, George  
1975 *Montezuma Well: An Experimental Underwater Archaeological Investigation*. Southeastern Archaeological Center, National Park Service Publication. Tallahassee.
- Gluckman, S. J.  
1967 *Underwater Archaeology: Theory and Method*. Unpublished M. A. Thesis. University of Florida. Gainesville.
- Goggin, John M.  
1962 Recent Developments in Underwater Archaeology. *Proceedings of the 16th Southeastern Archaeological Conference*. Newsletter, Vol. 8. Macon.
- Heilprin, Angelo  
1887 Exploration on the West Coast of Florida and the Okeechobee Wilderness. *Transactions of the Wagner Free Institute of Science of Philadelphia*.
- Hrdlicka, Ales  
1907 Skeletal Remains Suggesting or Attributed to Early Man in North America. *Smithsonian Institution, Bureau of American Ethnology*, Bull. 33. Washington.  
1918 Recent Discoveries Attributed to Early Man in America. *Smithsonian Institution, Bureau of American Ethnology*, Bull. 66. Washington.  
1922 The Anthropology of Florida. *Publications of the Florida State Historical Society*, Number One. Washington.
- Hearst, W.  
n.d. Personal Communication (videotape recorded lecture filed under Cockrell, n.d.).
- Hoffman, Charles  
n.d. Personal Communication.
- King, James  
1975 *Analysis of Pollen from Warm Mineral Springs*. Unpublished manuscript on file, Underwater Archaeological Research Section, Department of State. Tallahassee.
- Kohout, Fran  
1966 Submarine Springs: A Neglected Phenomenon of Coastal Hydrology. Cultural Treaty Organization's Symposium on Hydrology and Water Resources Development. February 5-12.  
1967 Groundwater Flow and the Geothermal Region of the Florida Plateau. *Transactions of the Gulf Coast Association of Geologic Societies*, Vol. XVII.
- Leidy, Joseph  
1889 Notice of Some Fossil Human Bones. *Transactions of Wagner Free Institute of Science of Philadelphia*, Vol. II.
- Lenihan, Dan and Larry Murphy  
1976 The Archaeology of Submerged Sinkholes and Caves. Paper presented at the Seventh Annual International Conference on Underwater Archaeology. Philadelphia.
- McDonald, G. H.  
1976 Vertebrate Remains from Warm Mineral Springs (8So19) Sarasota County, Florida. Paper presented at Southeastern Archaeological Conference. Tuscaloosa.

- Mason, Ronald J.  
1962 The Paleo-Indian Tradition in Eastern North America. *Current Anthropology* Vol. 3, No. 3. Chicago.
- Morris, D. H.  
1975 *Warm Mineral Springs Man*. Unpublished manuscript on file. Underwater Archaeological Research Section, Department of State. Tallahassee.
- Murphy, Larry  
1978 8So19: Physiological, Methodological, and Technological Aspects of the Excavation of Warm Mineral Springs, Florida. Paper presented at Ninth Annual Conference on Underwater Archaeology. San Antonio. (in press)
- Olsen, S. J.  
1958 The Wakulla Cave in *Natural History*, Vol. LXVII, No. 7, pp. 396-403. New York.
- Royal, William and Eugenie Clark  
1960 Natural Preservation of Human Brain, Warm Mineral Springs, Florida. *American Antiquity*, Vol. 26, No. 2, pp. 285-287.
- Ruppé, Reynold  
1968 *Research in Underwater Archaeology*, M.S. on file, Underwater Archaeological Research Section, Department of State. Tallahassee.  
1974 The Archaeological Potential of Drowned Terrestrial Sites: A Preliminary Report. Colloquium presentation, Florida State University, Department of Anthropology. Tallahassee.  
in press The Venice Beach Site: An Underwater Shell Midden. In *Bulletin* No. 6, Bureau of Historic Sites and Properties, Department of State. Tallahassee.
- Scholl, D. W. and M. Stuiver  
1967 Recent Submergence of Southern Florida: A Comparison with Adjacent Coasts and other Eustatic Data. *Geological Society of America Bulletin*, Vol. 78.
- Sellards, E. H.  
1916 Human Remains and Associated Fossils from the Pleistocene in Florida. *Florida State Geological Survey*, Eighth Annual Report. Tallahassee.  
1917 Review of the Evidence on which the Human Remains at Vero, Florida are Referred to the Pleistocene. *Florida State Geological Survey*, Ninth Annual Report. Tallahassee.
- Seybart, Richard A.  
1975 *Warm Mineral Springs Man: Multi-variate Analysis*. MS on file. Underwater Archaeological Research Section, Department of State. Tallahassee.
- Sheldon, E.  
1976 Reconstruction of a Prehistoric Environment and its Useful Plants: Warm Mineral Springs (8So19), Florida. Paper presented at the Annual Meeting of Society for Economic Botany, Coral Gables, Florida.
- Sheldon, E. and M. Cameron  
1975 Reconstruction of Prehistoric Environments—the Warm Mineral Springs Project. Paper presented at the Southeastern Archaeological Conference, Gainesville, Florida.  
1976 Reconstruction of Prehistoric Environments: The Warm Mineral Springs Project. Proceedings of the Thirty-Second Southeastern Archaeological Conference, Gainesville, Florida. In *Bulletin* No. 19, SEC, D. Peterson, Jr., ed. Memphis.
- Shepard, F. P.  
1964 Sea Level Changes in the Past 6,000 Years: Possible Archaeological Significance. *Science*, Vol. 143, No. 3603.
- Shier, D. E.  
1969 Vermittid Reefs and Coastal Development in the Ten-Thousand Islands, Southwest Florida. *Geological Society of America Bulletin*, Vol. 80.
- Simpson, George G.  
1932 Letter to Mr. J. E. Moore, Sarasota, Florida, from American Museum of Natural History, 24 March. Copy on file in 8So19 file, Department of State. Tallahassee.